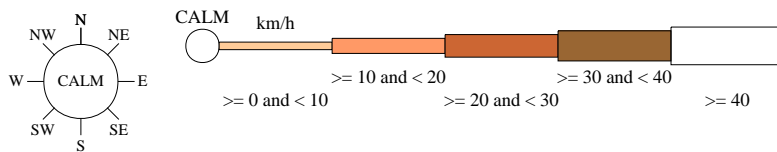


Rose of Wind direction versus Wind speed in km/h (01 Jan 1957 to 28 Feb 1999)

NURIOOTPA COMPARISON

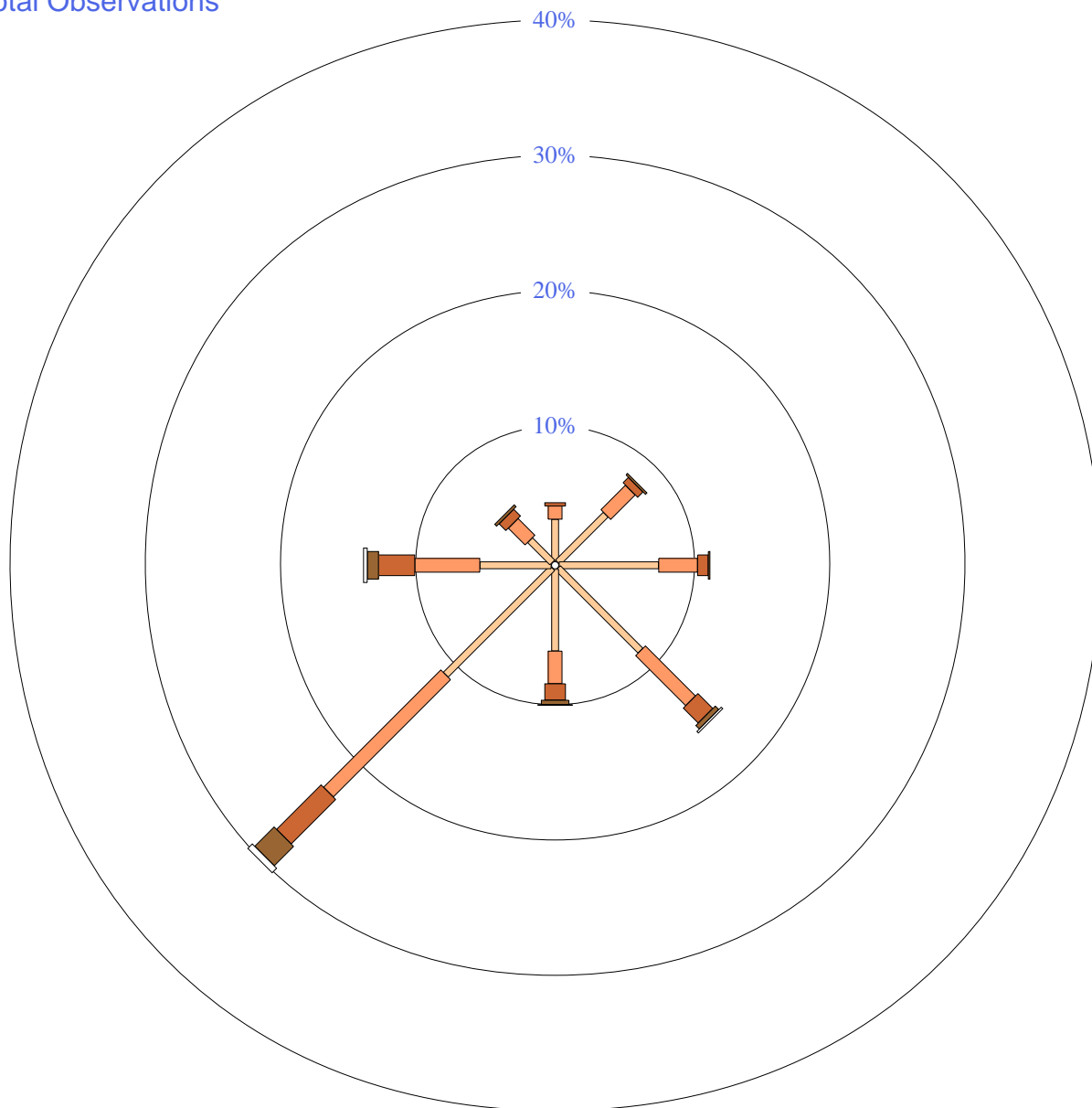
Site No: 023321 • Opened Jan 1952 • Closed Mar 1999 • Latitude: -34.4767° • Longitude: 139.0047° • Elevation 274m

An asterisk (*) indicates that calm is less than 0.5%.
Other important info about this analysis is available in the accompanying notes.



3 pm Jan
1294 Total Observations

Calm 1%

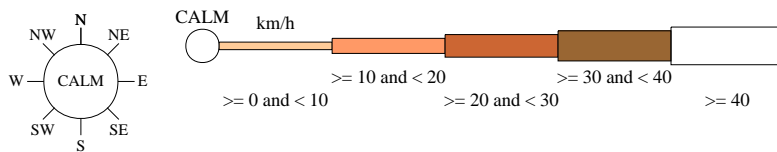


Rose of Wind direction versus Wind speed in km/h (01 Jan 1957 to 28 Feb 1999)

NURIOOTPA COMPARISON

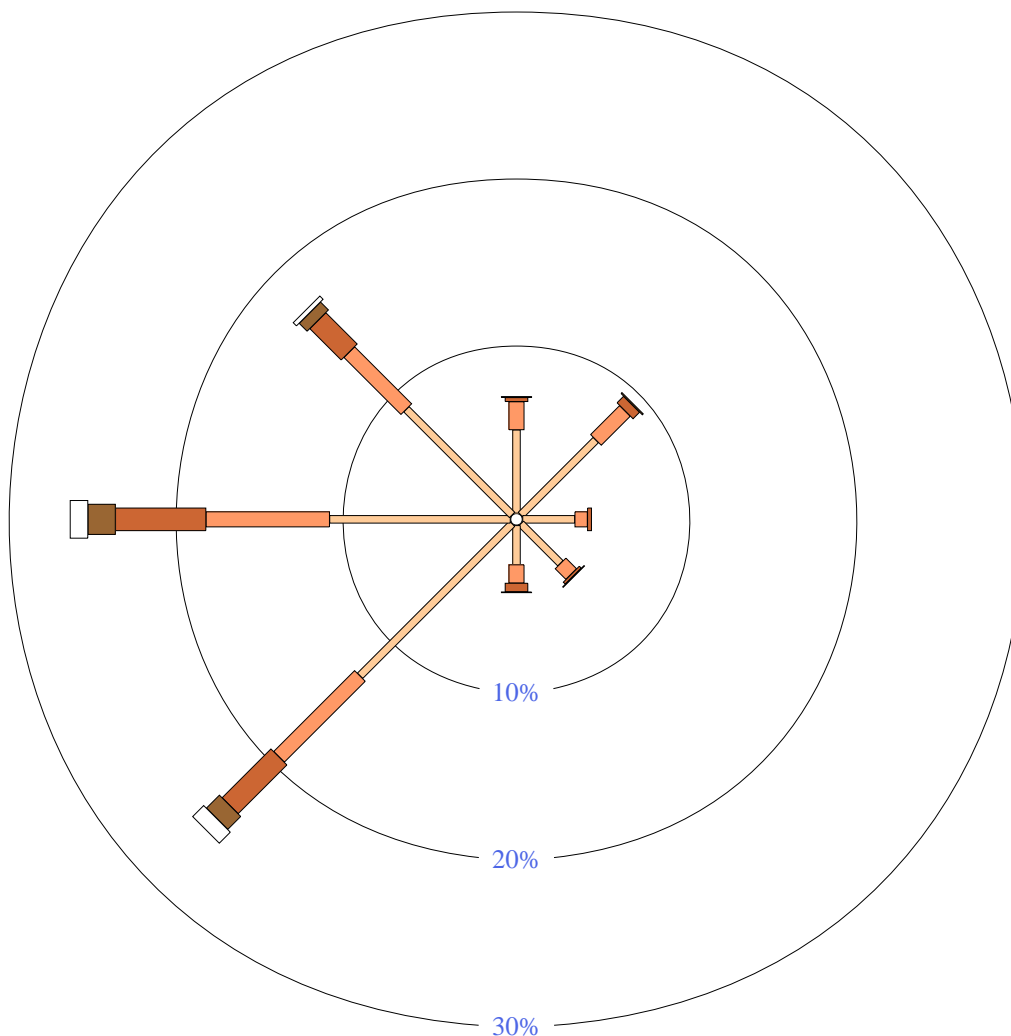
Site No: 023321 • Opened Jan 1952 • Closed Mar 1999 • Latitude: -34.4767° • Longitude: 139.0047° • Elevation 274m

An asterisk (*) indicates that calm is less than 0.5%.
Other important info about this analysis is available in the accompanying notes.



3 pm Jul
1286 Total Observations

Calm 2%

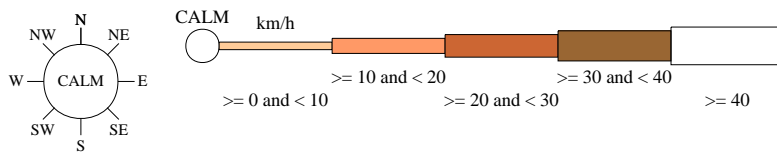


Rose of Wind direction versus Wind speed in km/h (01 Jan 1957 to 28 Feb 1999)

NURIOOTPA COMPARISON

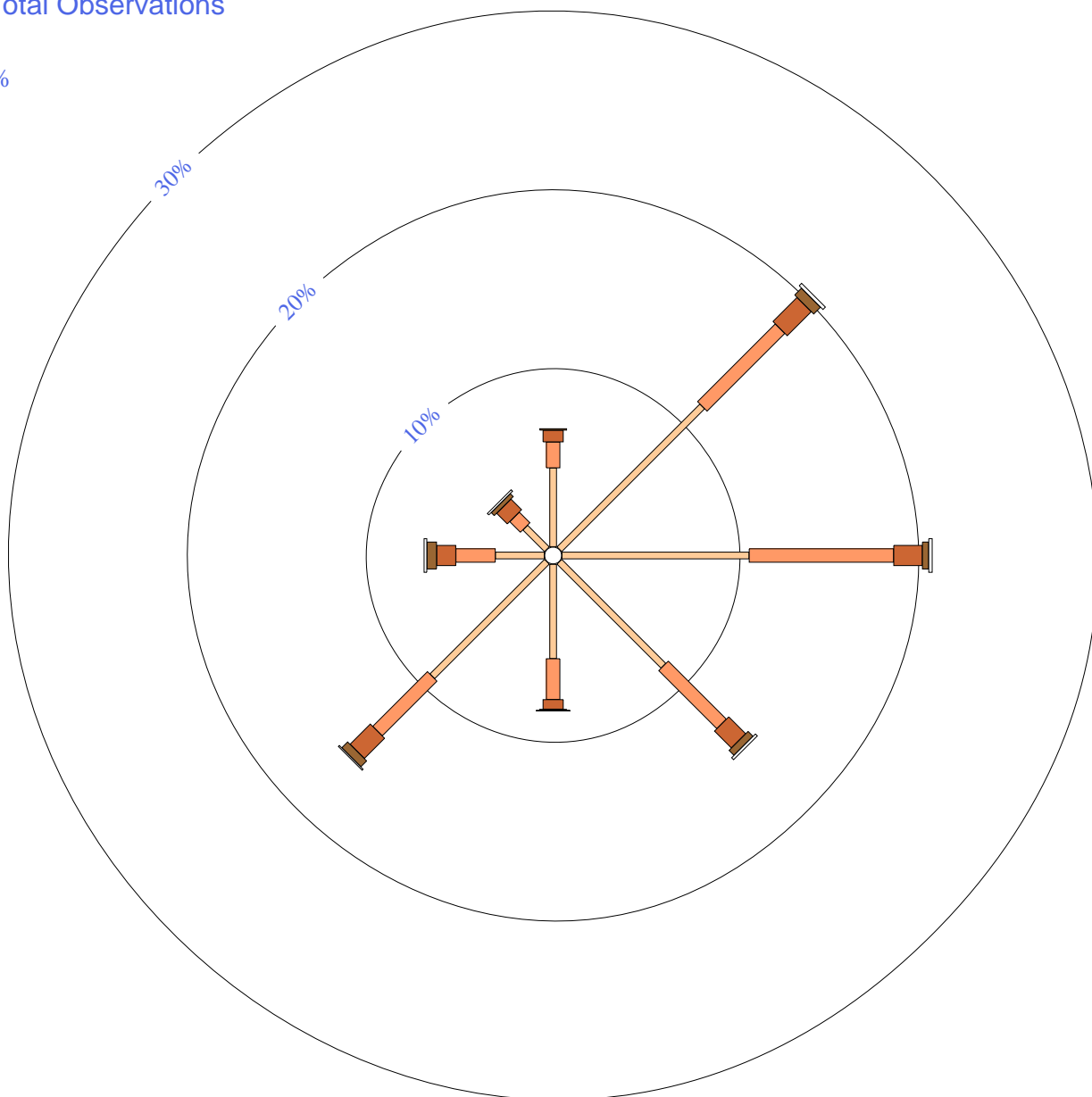
Site No: 023321 • Opened Jan 1952 • Closed Mar 1999 • Latitude: -34.4767° • Longitude: 139.0047° • Elevation 274m

An asterisk (*) indicates that calm is less than 0.5%.
Other important info about this analysis is available in the accompanying notes.



9 am Jan
1297 Total Observations

Calm 2%

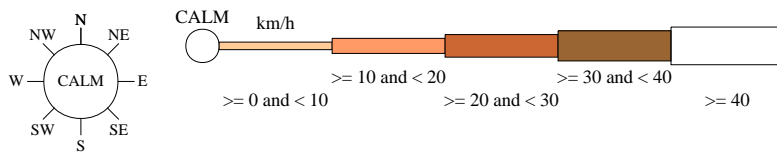


Rose of Wind direction versus Wind speed in km/h (01 Jan 1957 to 28 Feb 1999)

NURIOOTPA COMPARISON

Site No: 023321 • Opened Jan 1952 • Closed Mar 1999 • Latitude: -34.4767° • Longitude: 139.0047° • Elevation 274m

An asterisk (*) indicates that calm is less than 0.5%.
Other important info about this analysis is available in the accompanying notes.



9 am Jul
1276 Total Observations

Calm 14%

